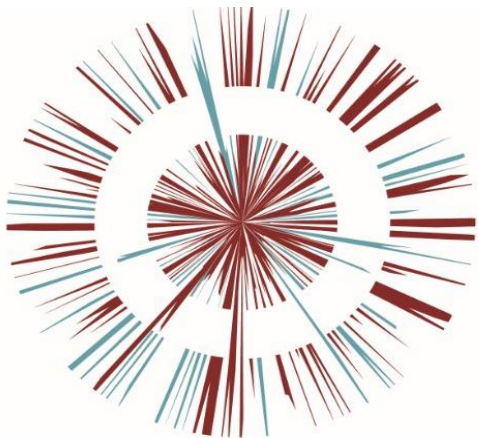




# OMEGA ZONE 8, ST HELENS


Omega St Helens Ltd / T. J. Morris Limited



Drainage Strategy  
Appendix C  
OPP DOC. 8.2

# Appendix C

## TOPOGRAPHICAL SURVEY







Notes

Unable to locate BT line.



Rev.	Date	Description
A	Aug 2019	Additional areas surveyed
B	Sep 2019	Route of underground gas line & additional topographical survey added.
C	Oct 2019	Additional topographical survey added.

Client

WSP UK LTD

THE VICTORIA, 150-182 THE QUAYS

SALFORD, M50 3SP

Project

OMEGA WEST  
ST HELENS

Drawing Title

Topographical Survey

Sheet 1

Drawn By	AS	05/04/19	Survey Date	March 2019
Checked by	ED	05/04/19	Scale	1:500@A0

Drawing No	52187_01	Revision	C
------------	----------	----------	---

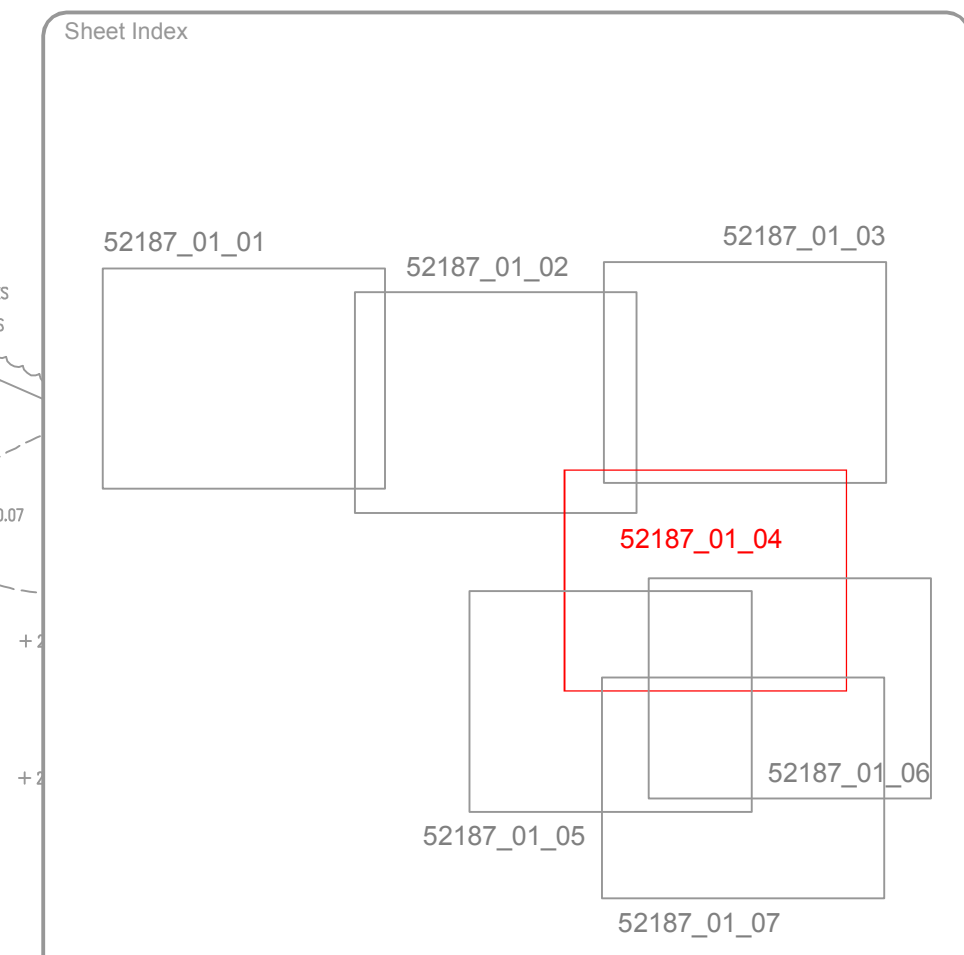










[illegible]

Rev.	Date	Description
A	Aug 2019	Additional areas surveyed
B	Sep 2019	Route of underground gas line & additional topographical survey added.
C	Oct 2019	Additional topographical survey added.



**MALCOLM  
HUGHES**  
CHARTERED  
LAND SURVEYORS

2 Allen Road, Livingston, West Lothian  
EH54 6TQ, Tel: 01506 467 010  
www.malcolmhughes.co.uk  
livingston@mha.co.uk

Accreditations








Client

WSP UK LTD  
THE VICTORIA, 150-182 THE QUAYS  
SALFORD, M50 3SP

Project

OMEGA WEST  
ST HELENS

Drawing Title

Topographical Survey

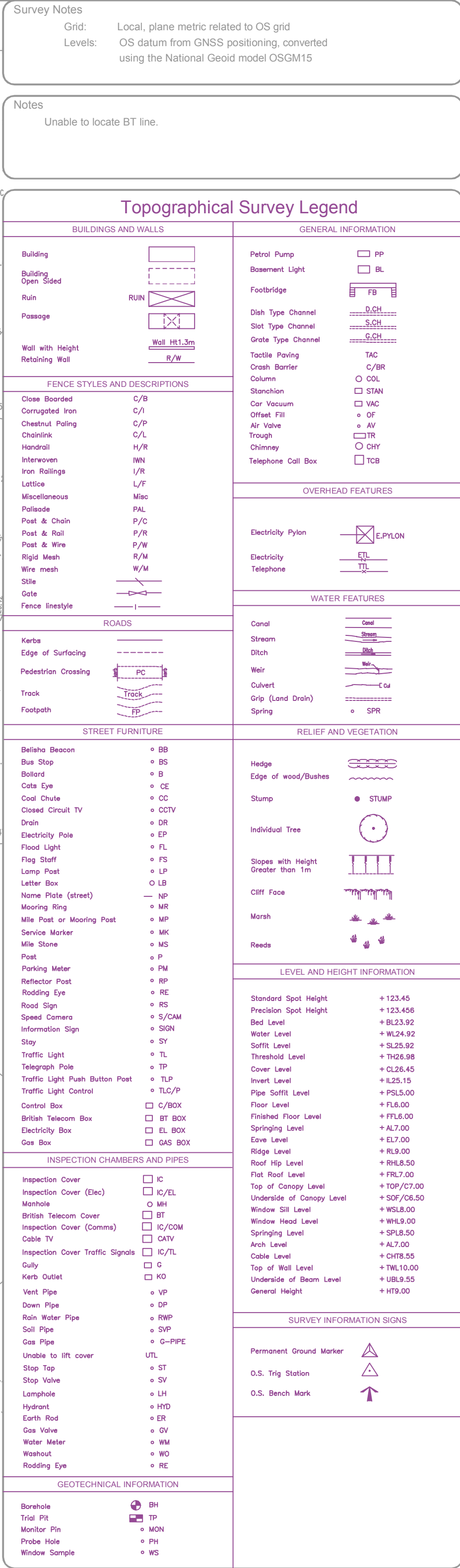
Sheet 4

Drawn By	AS	05/04/19	Survey Date	March 2019
Checked by	ED	05/04/19	Scale	1:500@A0

Drawing No	52187_01	Revision	C
------------	----------	----------	---





The diagram illustrates seven overlapping rectangles, each representing a time slot. The rectangles are labeled as follows:

- 52187\_01\_01 (top left)
- 52187\_01\_02 (top middle)
- 52187\_01\_03 (top right)
- 52187\_01\_04 (middle right)
- 52187\_01\_05 (bottom middle, highlighted in red)
- 52187\_01\_06 (bottom right)
- 52187\_01\_07 (bottom center)

The rectangles overlap in a way that suggests a sequence of events or a timeline. The red highlight on 52187\_01\_05 indicates it is the current or selected time slot.

**MALCOLM  
HUGHES**

**CHARTERED  
LAND SURVEYORS**

2 Allen Road, Livingston, West Lothian  
EH54 6TU. Tel: 01508 487 910  
www.malcolmhughes.co.uk  
lhughes@mh.co.uk

**Accreditations**

**RICS**

**THE SURVEY  
ASSOCIATION**

**ASSOCIATION  
OF  
MPS**

**UK  
NO  
TARIFF  
TRADE**

**UK  
NO  
TARIFF  
TRADE**

Project	OMEGA WEST ST HELENS
---------	-------------------------

Drawn By: AS      05/04/19		Survey Date: March 2019	
Checked by: ED      05/04/19		Scale: 1:500 @A0	
Drawing No: 52187_01			Revision: C



[illegible]



**MALCOLM  
HUGHES**  
CHARTERED  
LAND SURVEYORS

2 Allen Road, Livingston, West Lothian  
EH54 6TG. Tel: 01509 467 910  
www.malcolmhughes.co.uk  
livingston@mh.co.uk

Accreditations







Client

WSP UK LTD  
THE VICTORIA, 150-182 THE QUAYS  
SALFORD, M50 3SP

Project

OMEGA WEST  
ST HELENS

Drawing Title	<h2 style="margin: 0;">Topographical Survey</h2> <h3 style="margin: 0;">Sheet 6</h3>
---------------	--

Drawn By AS	05/04/19	Survey Date March 2019
Checked by ED	05/04/19	Scale 1:500@A0
Drawing No 52187_01		Revision C



