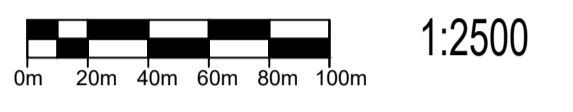
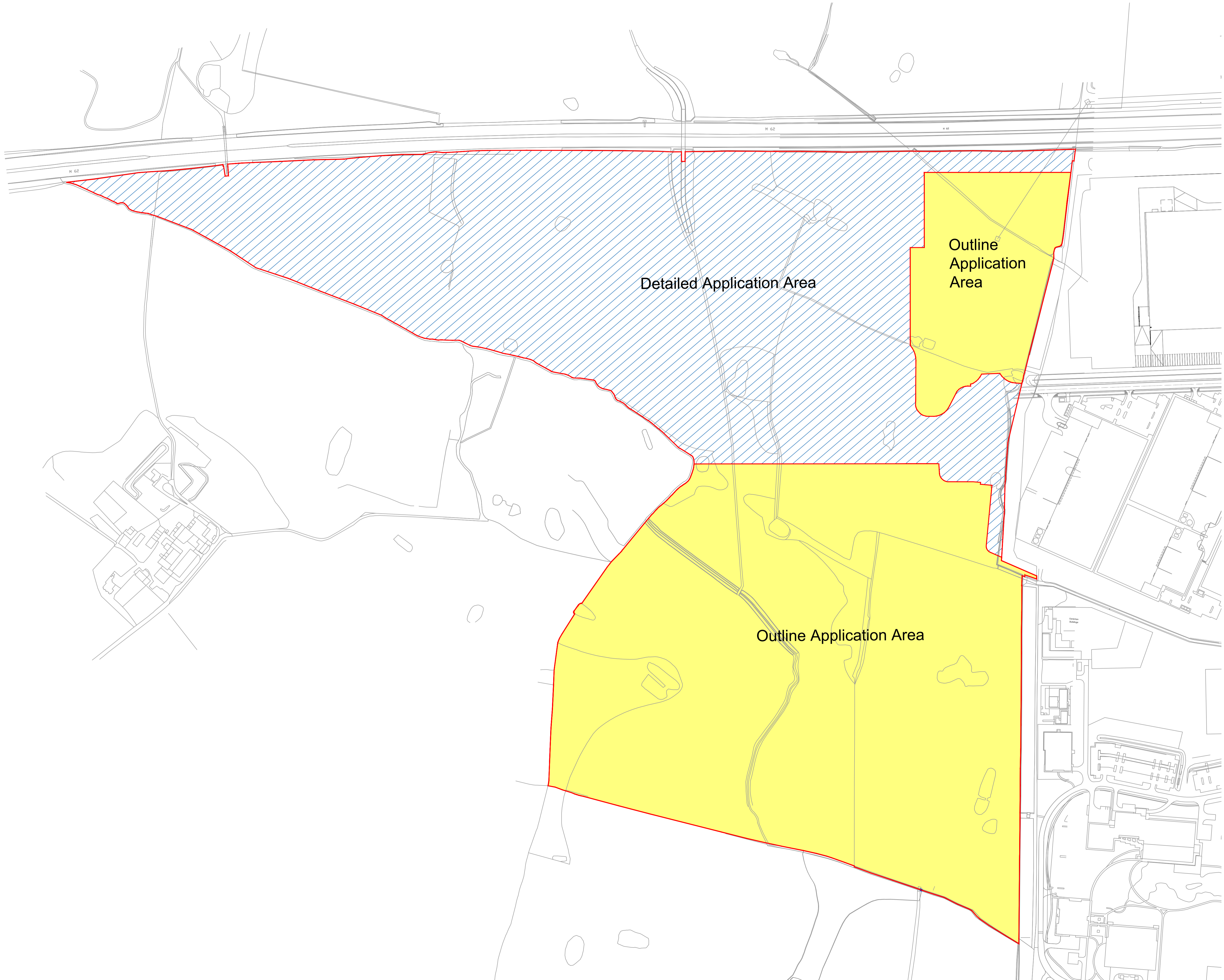


NOTES:
 Copyright Chetwoods (London) Limited. No implied licence exists.
 Contractors must verify all dimensions on site before commencing any work or shop drawings. This drawing is not to be scaled. Use figured dimensions only.
 Subject to statutory approvals and survey.
 Building areas are liable to adjustment over the course of the design process due to the ongoing construction detailing developments.
 Please note the information contained within this drawing is solely for the benefit of the employer and should not be relied upon by third parties.
 The CDM hazard management procedures for the Chetwoods aspects of the design of this project are to be found on the "Chetwoods - Hazard Analysis and Design Risk Assessment" and/or drawings. The full project design teams comprehensive set of hazard management procedures are available from the Principle Designer appointed for the project.



— Site Boundary


Boundary red line is based on rescaled Title plan: MS366005, MS462562, MS407532 & Homes&Communities Agency Site Plan HCA Land to the west of Omega St Helen's AP421544 14.01.2016, the accuracy can not be relied on.
 Boundary & road layout based on rescaled WSP T.J. Morris Civils Works Plan, 0753-25-CA-100, the accuracy can not be relied on. Refer to WSP drawing for details.



Rev	Revision Description	Date	Author	Reviewer
PL4	Boundary updated	03/08/20	RC/SF	

PLANNING

32 Frederick Street, Birmingham, B1 3HH +44 (0)121 234 7500
 www.chetwoods.com



Project

OMEGA ZONE 8, ST HELENS

Clients

OMEGA ST HELENS LTD / T.J.MORRIS LTD

Drawing Title

PARAMETERS PLAN 1 -
 OUTLINE AND DETAILED
 APPLICATION BOUNDARIES OPP DWG.3.1

Scale	Size	Drawn	Checked	Date
1:2500	A1	RC	SF	12/12/19

Project	Original	Zone	Level	Type	Roll	Number	Rev
4150	CA	00	00	DR	A	05105	PL4