









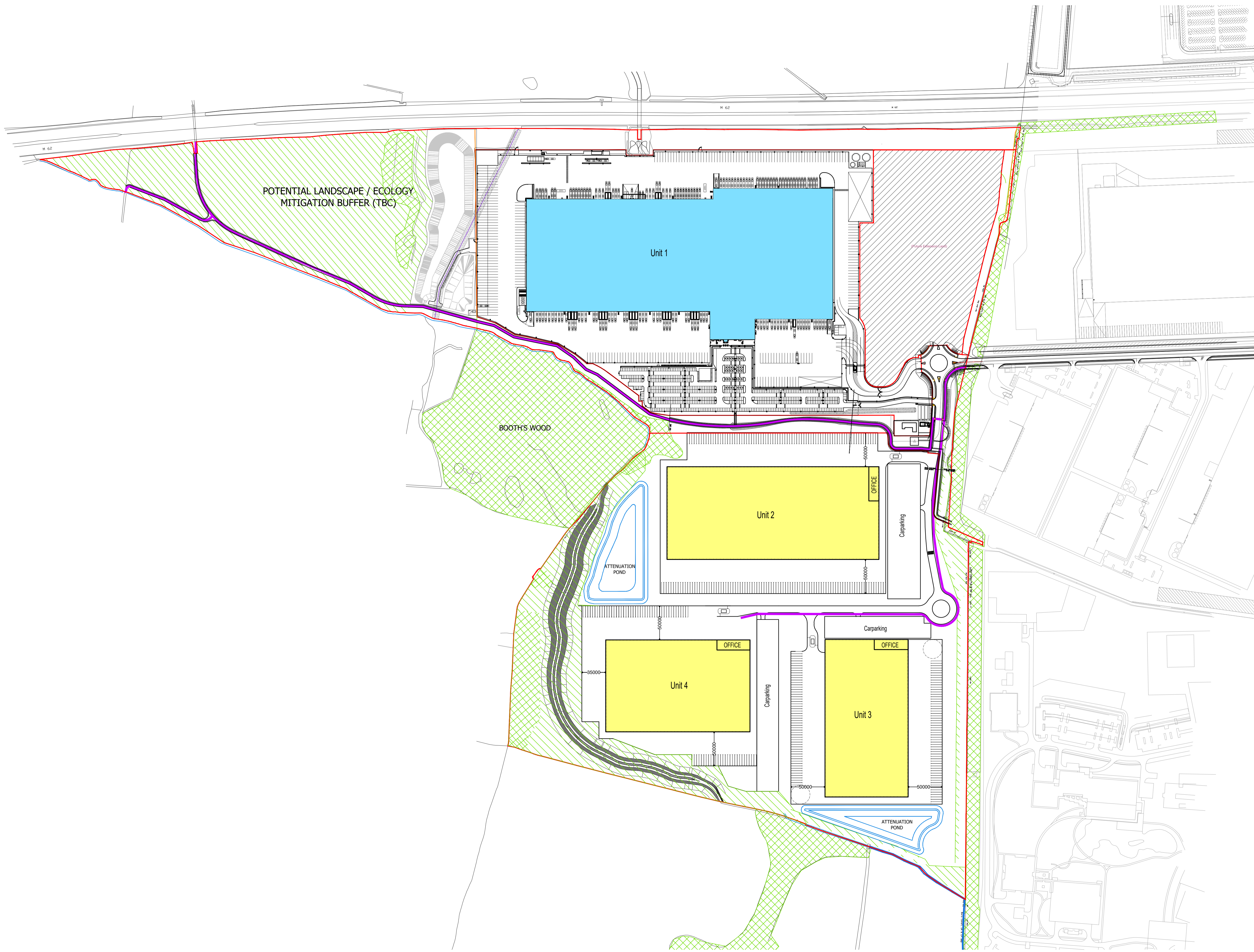


NOTES:
 Copyright Chetwoods (London) Limited. No implied licence exists.
 Contractors must verify all dimensions on site before commencing any work or shop drawings. This drawing is not to be scaled. Use figured dimensions only.
 Subject to statutory approvals and survey.
 Building areas are liable to adjustment over the course of the design process due to the ongoing construction detailing developments.
 Please note the information contained within this drawing is solely for the benefit of the employer and should not be relied upon by third parties.
 The CDM hazard management procedures for the Chetwoods aspects of the design of this project are to be found on the "Chetwoods - Hazard Analysis and Design Risk Assessment" and/or drawings. The full project design team comprehensive set of hazard management procedures are available from the Principle Designer appointed for the project.



Notes:
 Please note Title Plans have been scaled using Ordnance Survey features which may have altered over time. Complete accuracy cannot be guaranteed without further on-site survey.
 Any dimensions given are to be confirmed with site measure.

- KEYS:
-  PEDESTRIAN / CYCLE ROUTE
 -  Unit 1 TJM UNIT
 -  OUTLINE UNITS
 -  LANDSCAPE AREAS
 -  EXISTING WOODLAND
 -  TJM SUDS
 -  OUTLINE SUDS
 -  WATERCOURSE DIVERSION
 -  EXPANSION LAND



SK15Pedestrian/Cycle Route updated	06/08/20	RC/SF
Rev	Revision Description	Date Author/Reviewer

SKETCH

32 Frederick Street, Birmingham, B1 3HH +44 (0)121 234 7500 www.chetwoods.com



Project

ZONE 8
 OMEGA WEST, WARRINGTON

Clients

OMEGA ST HELENS LTD / T.J.MORRIS LTD

Drawing Title

INDICATIVE MASTERPLAN
 OPP DWG.1

Scale	Size	Drawn	Checked	Date
1:2500	A1	RC	SF	23/10/19

Project	Original	Zone	Level	Type	Roll	Number	Rev
4150	CA	00	00	DR	A	05100	SK15