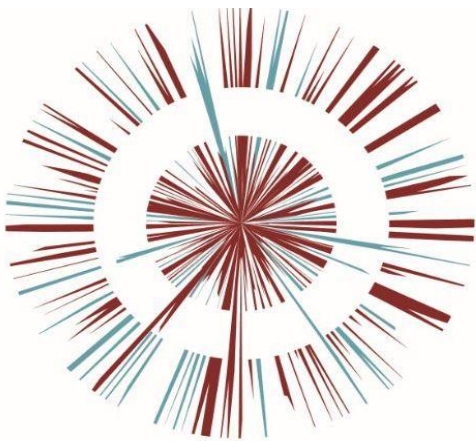


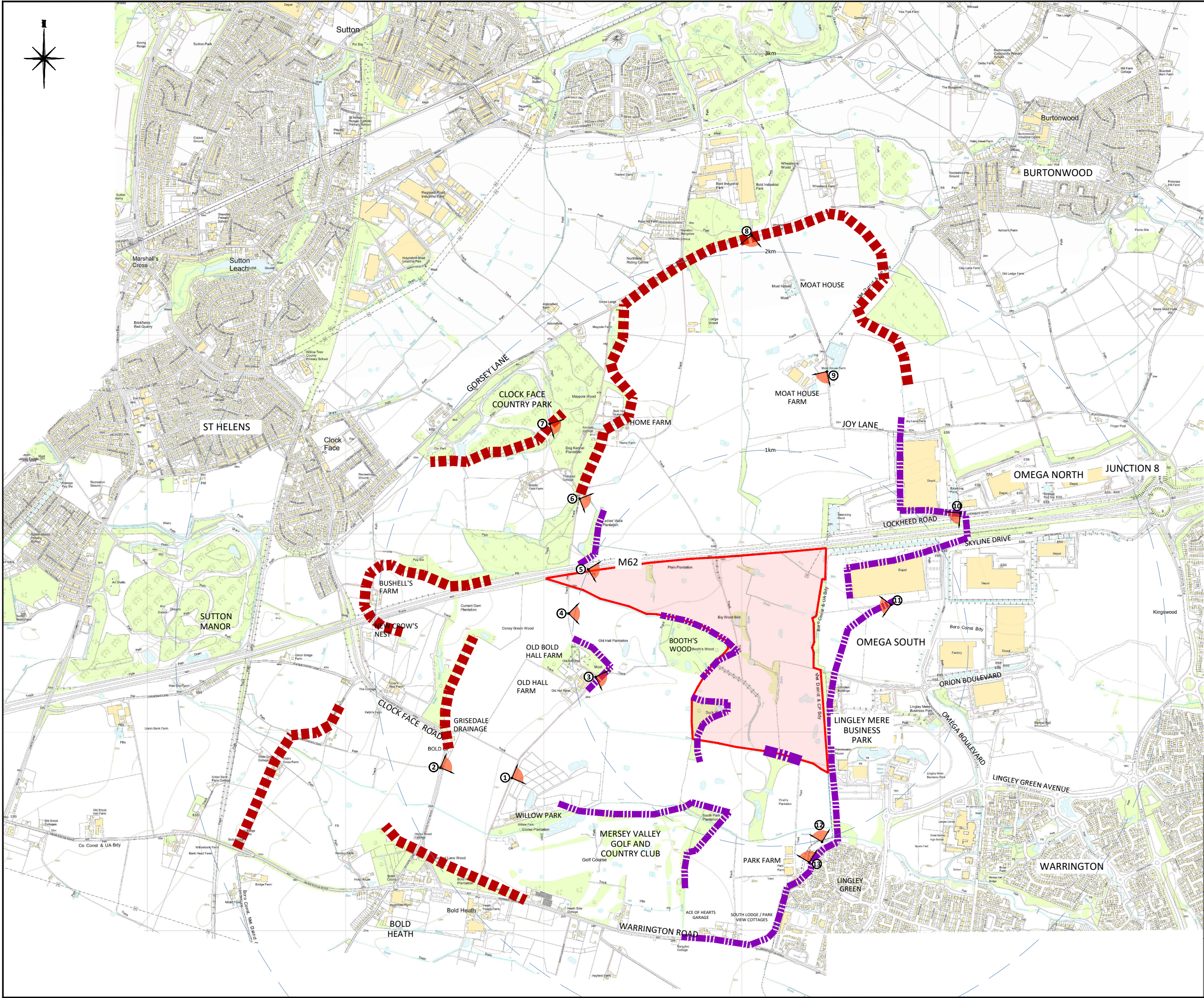


OMEGA ZONE 8, ST HELENS

Omega St Helens Ltd / T. J. Morris Limited



Document Title
ES Vol. 3 Figure 10.3 Visual Horizons
/ Photographic Viewpoints
Document No. OPP DOC.11.38c








THIS DRAWING IS COPYRIGHT © OF BARTON HOWE ASSOCIATES LTD.
ALL DIMENSIONS TO BE CHECKED ON SITE PRIOR TO COMMENCEMENT OF ANY WORK. BARTON HOWE ASSOCIATES LTD ARE TO BE NOTIFIED OF ANY OMISSIONS OR ERRORS PRIOR TO COMMENCEMENT OF ANY WORKS OR ORDERING OF MATERIALS.

DO NOT SCALE FROM THIS DRAWING.
Figured dimensions only are to be used.

BARTON HOWE ASSOCIATES LTD CAN NOT BE HELD RESPONSIBLE FOR THE ACCURACY OF INFORMATION PRODUCED BY OTHERS FOR THE PURPOSES OF PRODUCING OUR DRAWINGS I.E. TOPOGRAPHICAL SURVEYS. AREA MEASUREMENTS ARE PROVIDED FOR INFORMATION ONLY. ANY VERIFICATION OF MEASUREMENTS SHOULD BE SOUGHT FROM A SUITABLY QUALIFIED SURVEYOR.

BARTON HOWE ASSOCIATES LTD CAN NOT BE HELD RESPONSIBLE FOR THE ACCURACY OF COMPUTER SOFTWARE USED TO DETERMINE MEASUREMENTS.

KEY

-  Proposed Development Site
-  Visual Horizon: Near to Mid Horizon
-  Visual Horizon: Mid To Distance Horizon
-  Photographic Viewpoint Locations & Reference Number
-  Km Offset

Rev	Description	PM	Review	Date
Client	OMEGA WARRINGTON LTD			
Project	OMEGA: ZONE 8			
Title	VISUAL HORIZONS / PHOTOGRAPHIC VIEWPOINT LOCATIONS			
Created by	PAT	Reviewer	JMH	Date
				12/19
Project No.	19_1011_POE			
Size	A3	Scale	1:17,500@A3	Status
				DRAFT
Drawing No.	FIGURE 10.3			Rev