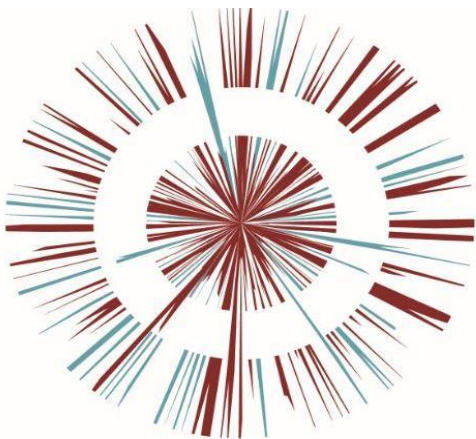




OMEGA ZONE 8, ST HELENS

Omega St Helens Ltd / T. J. Morris Limited



Document Title
ES Vol. 3 Figure 10.1 Site Location
Plan and Study Area
Document No. OPP DOC.11.38a





THIS DRAWING IS COPYRIGHT © OF BARTON HOWE ASSOCIATES LTD.
ALL DIMENSIONS TO BE CHECKED ON SITE PRIOR TO COMMENCEMENT OF ANY WORK. BARTON HOWE ASSOCIATES LTD ARE TO BE NOTIFIED OF ANY OMISSIONS OR ERRORS PRIOR TO COMMENCEMENT OF ANY WORKS OR ORDERING OF MATERIALS.

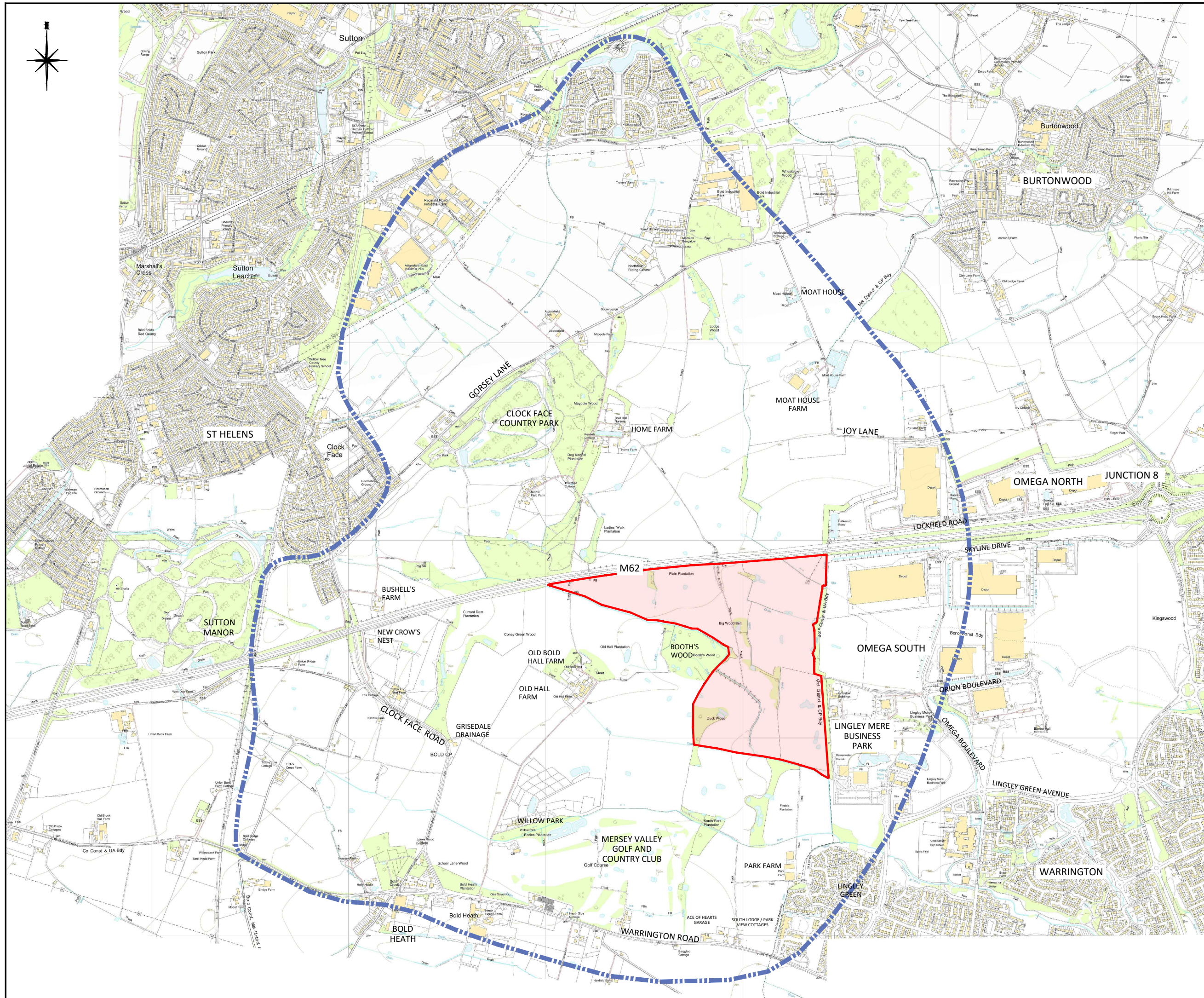
DO NOT SCALE FROM THIS DRAWING.
Figured dimensions only are to be used.

BARTON HOWE ASSOCIATES LTD CAN NOT BE HELD RESPONSIBLE FOR THE ACCURACY OF INFORMATION PRODUCED BY OTHERS FOR THE PURPOSES OF PRODUCING OUR DRAWINGS I.E. TOPOGRAPHICAL SURVEYS. AREA MEASUREMENTS ARE PROVIDED FOR INFORMATION ONLY. ANY VERIFICATION OF MEASUREMENTS SHOULD BE SOUGHT FROM A SUITABLY QUALIFIED SURVEYOR.

BARTON HOWE ASSOCIATES LTD CAN NOT BE HELD RESPONSIBLE FOR THE ACCURACY OF COMPUTER SOFTWARE USED TO DETERMINE MEASUREMENTS.

KEY

-  Proposed Development Site
-  Proposed Study Area



Rev	Description		PM	Review	Date
Client		OMEGA WARRINGTON LTD			
Project		OMEGA: ZONE 8			
Title		SITE LOCATION PLAN & STUDY AREA			
Created by		Reviewer		Date	
PAT		JMH		12/19	
Project No		19_1011_POE			
Size	Scale	Status			
A3	1:17,500@A3	DRAFT			
Drawing No.				Rev	
FIGURE 10.1					