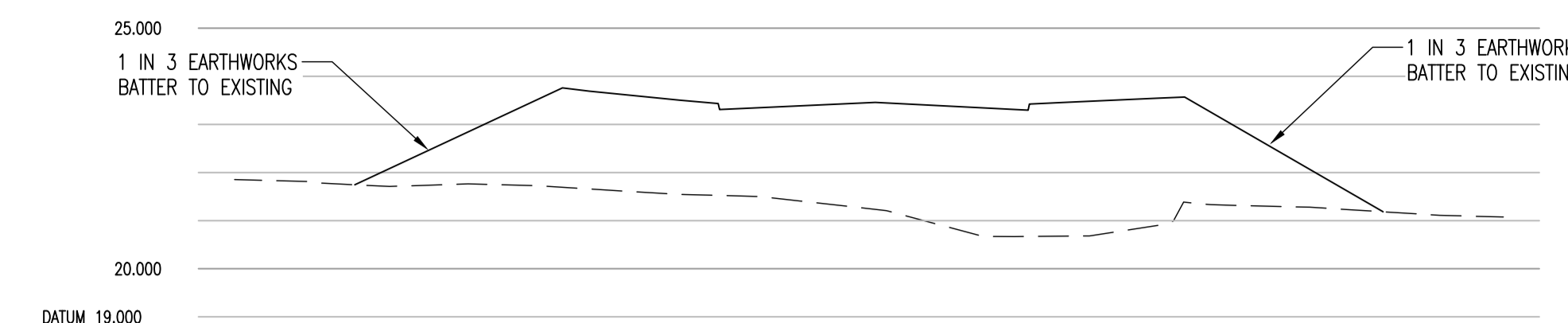


NOTES

1. ALL DIMENSIONS ARE IN METRES UNLESS STATED OTHERWISE.
2. THIS DRAWING SHOULD BE READ IN CONJUNCTION WITH ALL OTHER RELEVANT ARCHITECTURAL AND ENGINEERING DETAILS, DRAWINGS AND SPECIFICATIONS.
3. ALL WORKS ARE TO BE CONSTRUCTED IN ACCORDANCE WITH THE SPECIFICATION FOR HIGHWAY WORKS AND RELEVANT LOCAL / HIGHWAY AUTHORITY GUIDANCE
4. ANY DISCREPANCIES SHOULD BE REPORTED TO THE ARCHITECT AND/OR ENGINEER IMMEDIATELY SO THAT CLARIFICATION CAN BE SOUGHT PRIOR TO THE COMMENCEMENT OF WORK.
5. UNDERGROUND SERVICES MAY BE PRESENT. CONTRACTOR TO CONFIRM THE PRECISE LINE AND DEPTH OF ANY UNDERGROUND SERVICES PRIOR TO ANY EXCAVATION WORK.
6. FOR SECTION LOCATIONS REFER TO DRAWING NUMBER 5969-Z8-RP-100

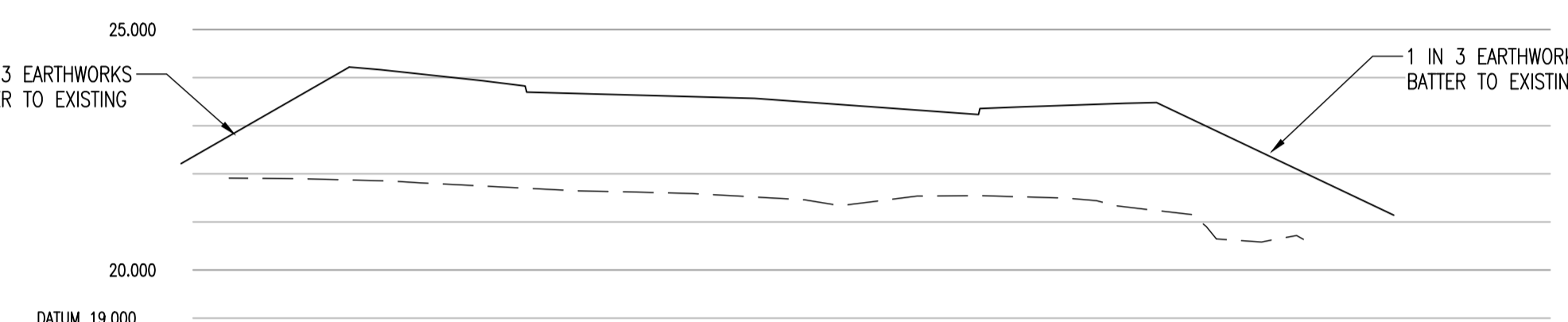
KEY

----- EXISTING GROUND LEVEL
 ———— PROPOSED GROUND LEVEL



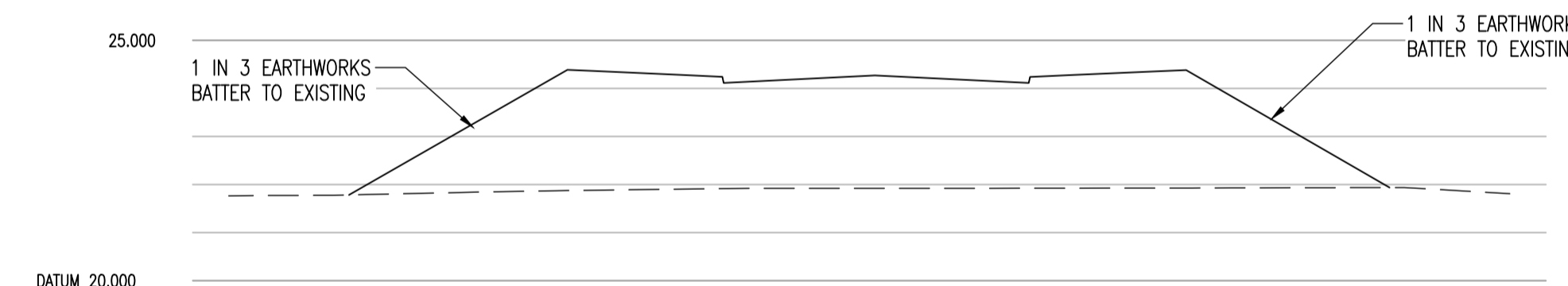
OFFSET														
GROUND LEVEL	21.853		21.745		21.649									
FEATURE LEVEL		21.745		23.759	21.692	13.008	11.880		23.500	21.547	8.112	6.532	6.477	

ALIGNMENT RD 03
CHAINAGE 8.000



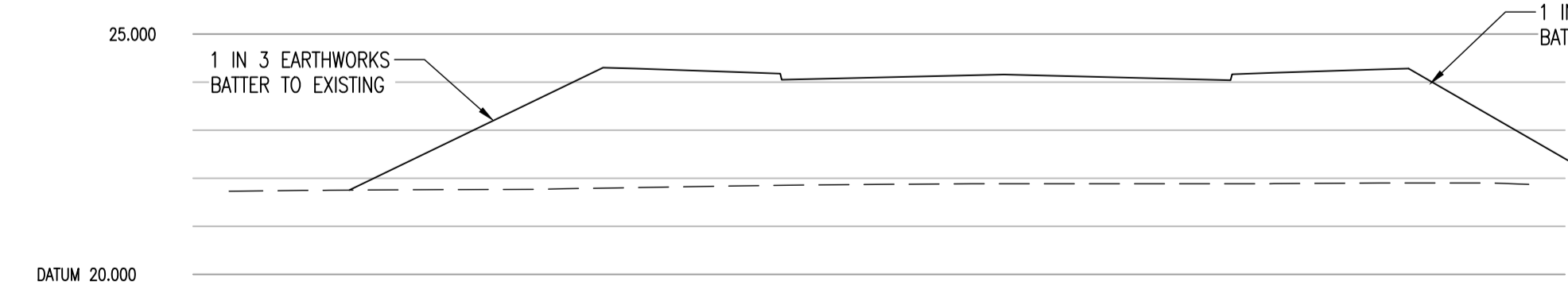
OFFSET														
GROUND LEVEL	21.911		21.872	16.845	15.538									
FEATURE LEVEL		24.219	24.163	21.855		21.746	11.281	9.532	9.472		21.518	0.000		

ALIGNMENT RD 03
CHAINAGE 2.400



OFFSET														
GROUND LEVEL	21.766		21.784		21.870									
FEATURE LEVEL		24.388	24.353	21.875	12.786	11.694				24.278	21.906	7.913	6.341	6.287

ALIGNMENT RD 02
CHAINAGE 8.000



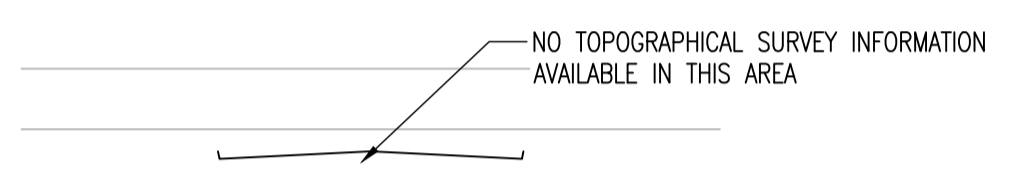
OFFSET														
GROUND LEVEL	21.730		21.753	16.675	15.349									
FEATURE LEVEL		24.302	24.284	21.867						24.211	21.841	11.060	9.306	9.246

ALIGNMENT RD 02
CHAINAGE 2.400



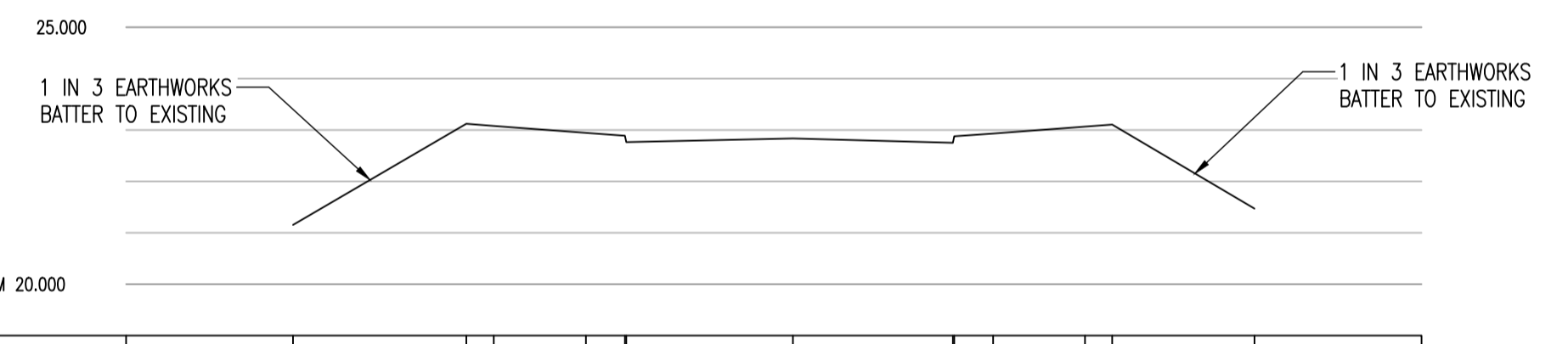
OFFSET		5.050	5.000	0.000			
GROUND LEVEL							
FEATURE LEVEL		22.433	22.310	22.435		22.310	22.435

ALIGNMENT CAT APP
CHAINAGE 30.000



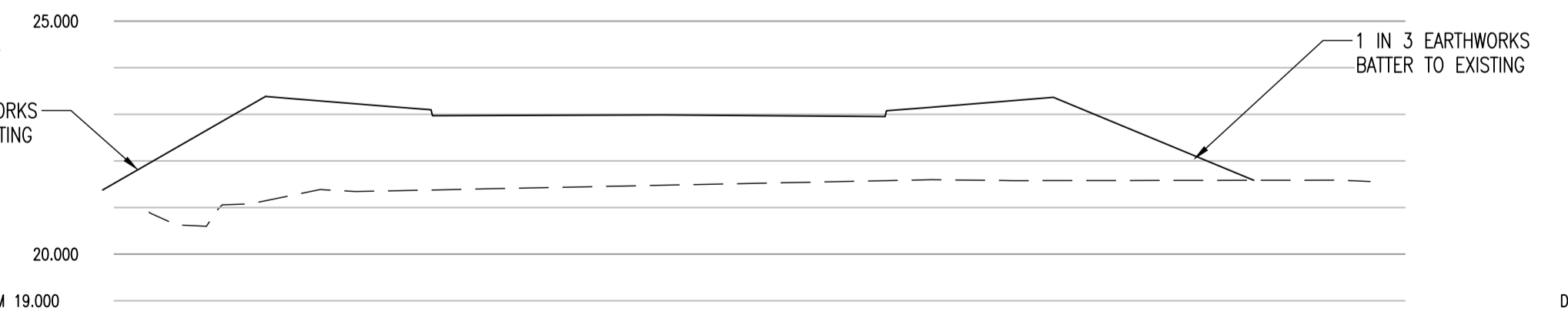
OFFSET		5.050	5.000	0.000			
GROUND LEVEL							
FEATURE LEVEL		22.635	22.510	22.635		22.510	22.635

ALIGNMENT CAT APP
CHAINAGE 20.000



OFFSET														
GROUND LEVEL														
FEATURE LEVEL		21.153		23.121	23.079					22.944	22.866	6.537	6.484	

ALIGNMENT CAT APP
CHAINAGE 10.000




OFFSET														
GROUND LEVEL	20.893		23.384	21.146	17.038	15.773								
FEATURE LEVEL		23.068	23.332	21.276	11.637	9.930	9.872			23.105	21.359	11.637	9.930	9.872

ALIGNMENT CAT APP
CHAINAGE 2.400



OFFSET			5.000		0.000		5.000
GROUND LEVEL			22.052	21.995	22.152	22.105	22.326
FEATURE LEVEL		21.994			22.152	22.105	

ALIGNMENT CAT APP
CHAINAGE 46.699



OFFSET						5.000
GROUND LEVEL			22.067	22.073	22.210	22.161
FEATURE LEVEL		22.105			22.244	22.153

ALIGNMENT CAT APP
CHAINAGE 40.000

REV	DATE	BY	DESCRIPTION	CHK	APP
A	18/12/2019	TS	FIRST ISSUE	SG	SG

DRAWING STATUS: **PLANNING**

8 First Street, Manchester, M15 4GU, UK
 T+ 44 (0) 161 200 5000
 wsp.com

CLIENT: **OMEGA ST HELENS LTD / T.J. MORRIS LIMITED**

ARCHITECT: **N/A**

SITE/PROJECT: **OMEGA ZONE 8 ST HELENS**

TITLE: **HIGHWAY WORKS
HIGHWAY CROSS SECTIONS
SHEET 3 OF 3
INFRA DWG.6.3**

SCALE @ A1: 1:250 (H) 1:125 (V)	CHECKED: SG	APPROVED: SG
PROJECT NO: 70065969	DESIGNED: TS	DRAWN: TS
		DATE: December 19

DRAWING NO: 5969-Z8-RP-105	REV: A
--------------------------------------	------------------