

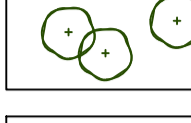

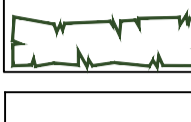
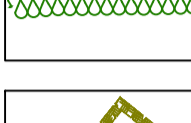
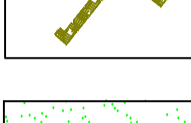
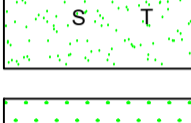
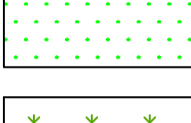


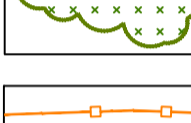
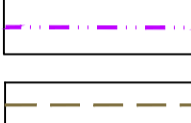
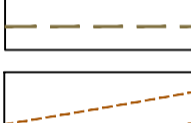
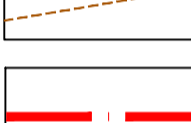
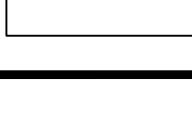

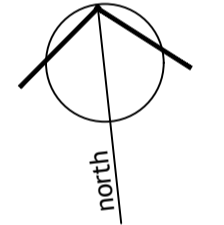


SEE SHEET 1 & 3 FOR PLANT SCHEDULE
and NOTES

M62

- KEY:**
-  existing plantings & trees to be retained
(mostly based on Ramm Sandersons Tree Constraints Plan RSE_3152_TCP Rev V1)
 -  existing plantings & trees to be removed to enable development
 -  proposed tree planting
 -  proposed wetland planting
 -  proposed ornamental shrub planting
 -  proposed native hedging
 -  proposed native hedging
 -  proposed amenity grass areas
S = seeded T = turfed
 -  proposed wetland meadow
 -  proposed wildflower meadow
 -  existing semi-improved grassland to be protected and left undisturbed
 -  proposed mixed native planting
 -  proposed fencing
(see architect's drawing for details)
 -  temporary tree protection fencing
 -  existing/proposed easement
 -  Approximate proposed bunding - contours @ 1.0m intervals AOD
 -  proposals boundary



**SUITABLE FOR PLANNING
PURPOSES ONLY**

REV	Drawn	Date
-----	-------	------

CLIENT

TJ MORRIS LIMITED

J B Landscape Associates
Wharf Centre, Wharf St., Warwick CV34 4JT 0780136 5965

PROJECT
UNIT 1
OMEGA ZONE 8
ST HELENS

DRAWING
PRELIMINARY LANDSCAPE PROPOSALS
(Based on aja drawing file 6385 - Option 1 12-12-19)

(SHEET 2 OF 3)

DRAWN	ajh:JB	CHECKED	JB	APPROVED	JB
SCALE	1:750@A1	DATE	18 December 2019		

DRAWING No	REV
2138 - PL001-2 UNIT 1 DWG.13b	

DRAWING CUT LINE

see Sheet 1
DRAWING CUT LINE

DRAWING CUT LINE see Sheet 3

DRAWING CUT LINE

SAM