

Do not scale from this drawing.

SAFETY HEALTH AND ENVIRONMENTAL INFORMATION

IN ADDITION TO THE HAZARD/RISKS NORMALLY ASSOCIATED WITH THE TYPES OF WORK DETAILED ON THIS DRAWING, NOTE THE FOLLOWING RISKS AND INFORMATION:

RISKS LISTED HERE ARE NOT EXHAUSTIVE. REFER TO DESIGN ASSESSMENT FORM NO.

CONSTRUCTION  
NONE THAT A COMPETENT CONTRACTOR WOULDN'T ALREADY BE AWARE OF.

DEMOLITION  
NONE THAT A COMPETENT CONTRACTOR WOULDN'T ALREADY BE AWARE OF.

FOR INFORMATION RELATING TO USE, CLEANING AND MAINTENANCE SEE THE HEALTH AND SAFETY FILE.

IT IS ASSUMED THAT ALL WORKS WILL BE CARRIED OUT BY A COMPETENT CONTRACTOR WORKING, WHERE APPROPRIATE, TO AN APPROVED METHOD STATEMENT.

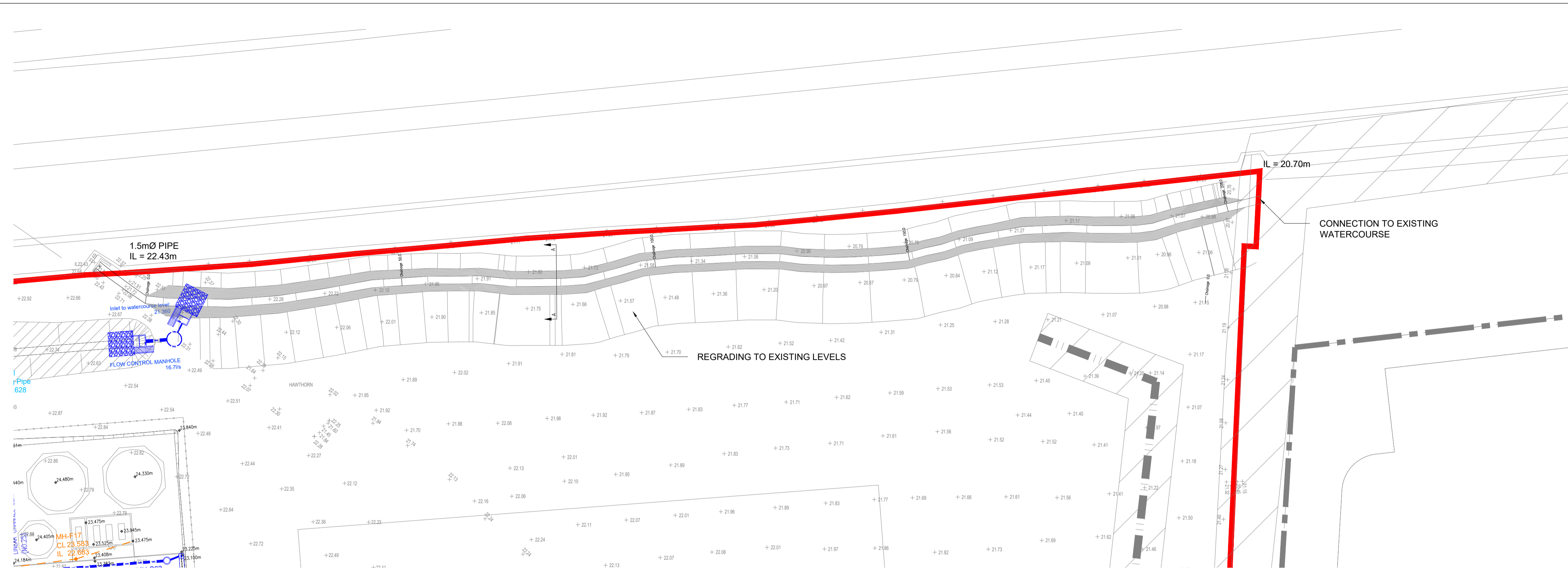
NOTES

SUBJECT TO DETAILED DESIGN AND EA APPROVAL

SIDES TO HAVE 150mm TOPSOIL BED TO BE NATURAL

ADDITIONAL SURVEY OF EAST AREA REQUIRED AFTER SCRUB CLEARANCE

BASED ON WSP OVERALL SITE WIDE PROPOSAL

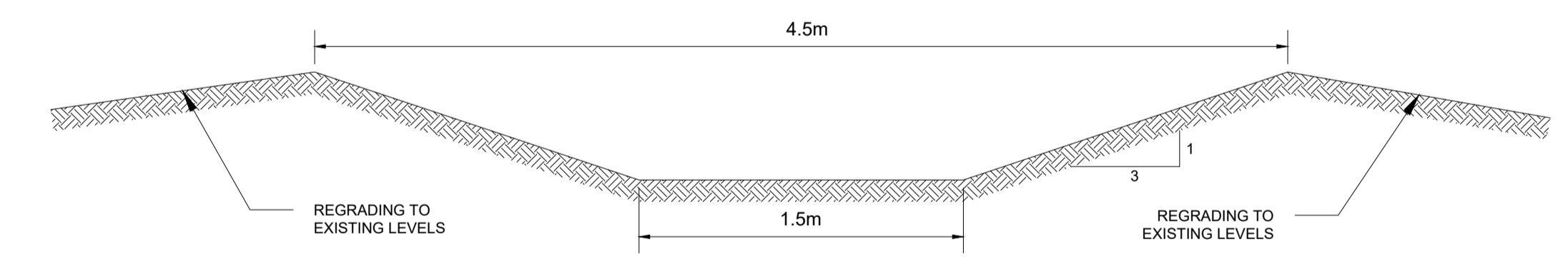
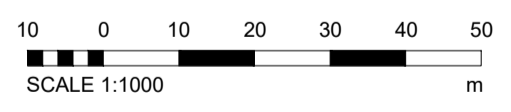


PLAN ON WATERCOURSE DIVERSION  
SCALE 1:500



Distance	0.000	50.000	100.000	150.000	200.000
Existing Ground Level	22.63	21.96	21.34	21.09	20.93
Top of Bank Level	22.46	22.08	21.70	21.32	20.94
GRADIENT		1:136	1:136	1:136	1:136
Ditch Invert Level	21.20	21.01	20.83	20.64	20.46

PROPOSED LONG SECTION THROUGH WATERCOURSE DIVERSION  
SCALE 1:500



SECTION A-A  
TYPICAL SECTION THROUGH WATERCOURSE DIVERSION  
SCALE 1:50

Rev.	Date	Description	Drawn	Checked	Approved



Client: OMEGA ZONE 8  
ST. HELENS  
NEW DISTRIBUTION HUB

Project Title: ORDINARY WATERCOURSE DIVERSION

Scale at A1: 1:500

Status: TENDER

Drawn: MF  
Date: 22/04/2020

Checked: MH  
Date: 22/04/2020

Approved: DT  
Date: 22/04/2020

Drawing No.: 131504/2231

Revision: A

**FAIRHURST**

Clifton Heights, Triangle West, Clifton,  
BRISTOL, BS8 3JA  
Tel: 0117 925 0259 Fax: 0844 381 4412